

**CITY OF BOX ELDER ORDINANCE # 716
TO AMEND BOX ELDER CODE OF ORDINANCES
SECTION 2-298 REGARDING CITY WARDS**

WHEREAS, the 2020 U.S. census identified extensive population growth within the City of Box Elder resulting in the need to redistrict the voting Wards within the City of Box Elder.

NOW THEREFORE BE IT ORDAINED by the City of Box Elder that Section 2-298 of the Box Elder Municipal Code be repealed in its entirety and that a new Section 2-298 be and is hereby created establishing wards as set forth in detail below and identified on the map entitled "City of Box Elder Wards" which map is hereby adopted as a part of this ordinance. The new Box Elder Municipal Code Section 2-298 shall read:


The city is hereby divided into three wards, as illustrated on the map attached to Ordinance No. 716, which is hereby adopted by reference as if set out in full herein. The three Wards are described as follows:

- (1) Ward I. That part of the city south of Interstate 90 which extends west from Radar Hill Rd and north from Box Elder Creek, east to South Ellsworth Rd; and north of Interstate 90 extending west from South Gate Rd; including a portion of section 36, and all of sections 23-27, 34, 35, Township 2N, Range 8E; and portions of sections 19 and 30, T2N, R9E.
- (2) Ward II. That portion of the city east of Radar Hill Rd and south of Box Elder Creek; extending east from South Ellsworth Rd south of Interstate 90, and east from South Gate Rd north of Interstate 90; north to 225th St, west of North Ellsworth Rd and Lemay Blvd, and south and west of Centennial Dr; excluding that portion east of Prairie Rd and north of the Damview Rd Right of Way as it extends east from the intersection of Prairie Road and Damview Road to the Section Line separating sections 16 and 17; including a portion of section 36, T2N, R8E; portions of sections 6, 7, 17, 19, and 30; and all of sections 18, 20, 21, 26-29, and 31-34, of T2N, R9E.
- (3) Ward III. That portion of the city extending north and east from Centennial Dr, east of Lemay and North Ellsworth Rd, north of 225th St; including that portion east of Prairie Rd and north of the Damview Rd Right of Way as it extends east from the intersection of Prairie Road to the Section Line separating sections 16 and 17; including portions of sections 6, 7, 8 and 17, and all of sections 5 and 9, T2N, R9E.



Dated this 6th day of February, 2023.

CITY OF BOX ELDER

ATTEST:
(SEAL)



Mayor



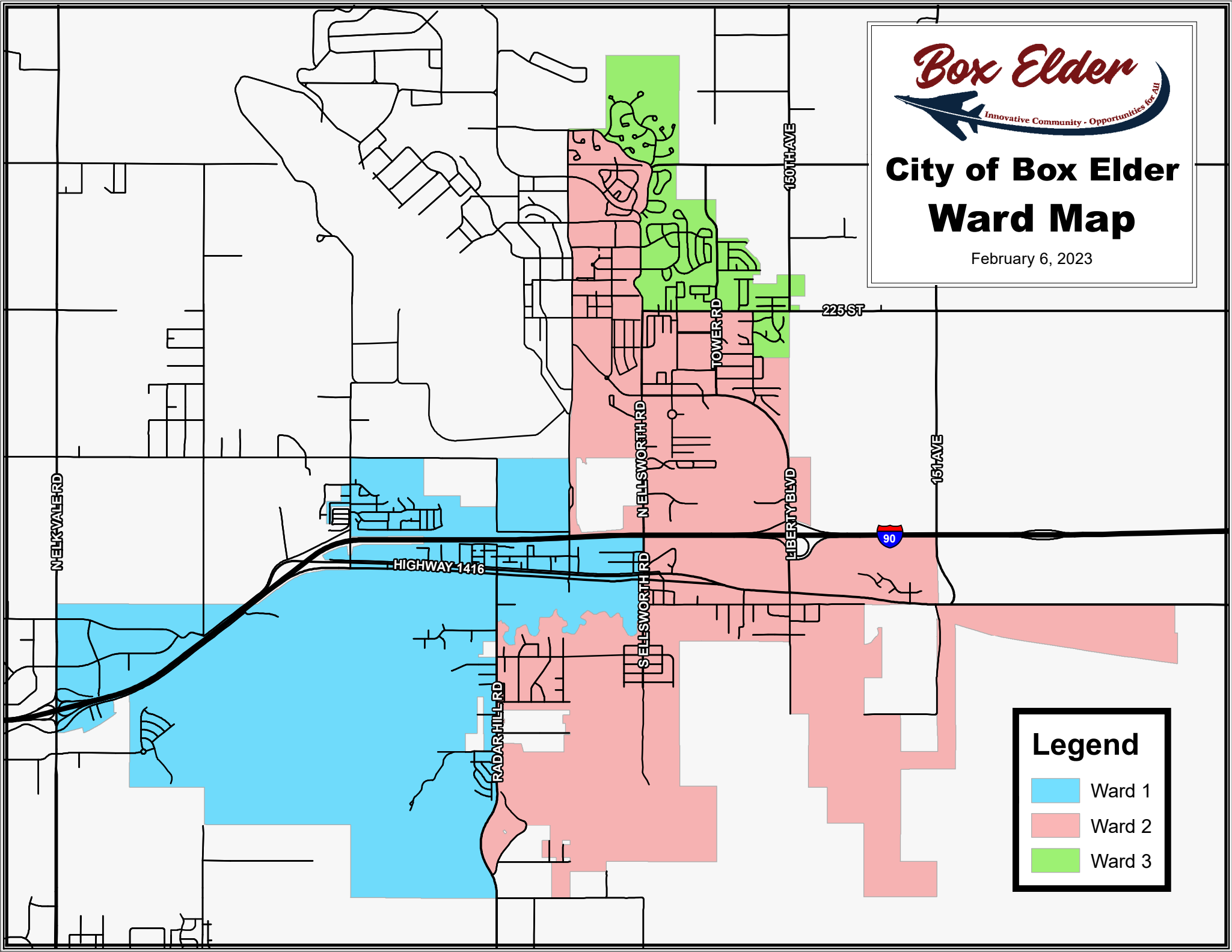
Nicole Schneider, Chief Financial Officer/
City Administrator

First Reading: 01/23/2023
Second Reading: 02/06/2023



City of Box Elder Ward Map

February 6, 2023



Legend

-  Ward 1
-  Ward 2
-  Ward 3